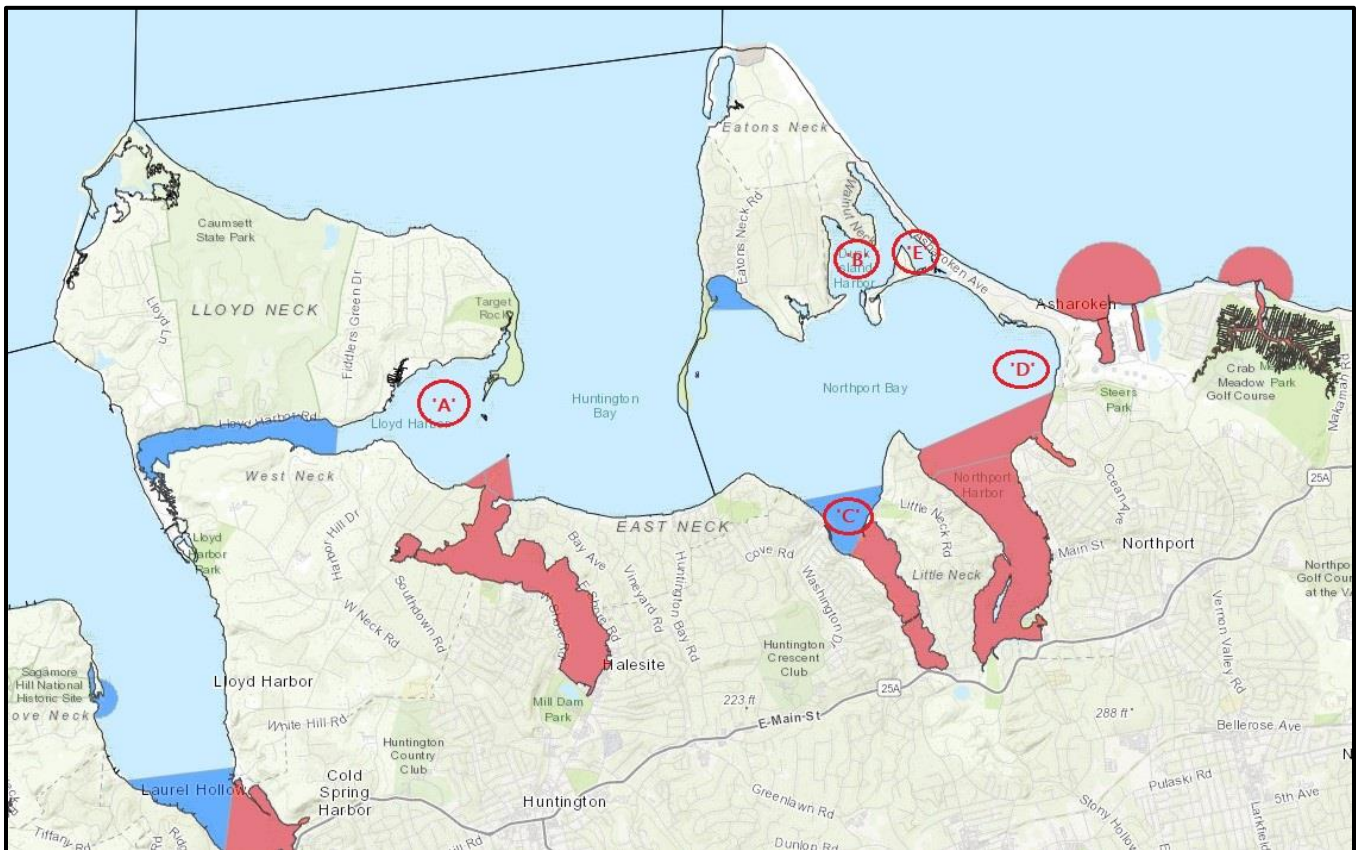


Town of Huntington

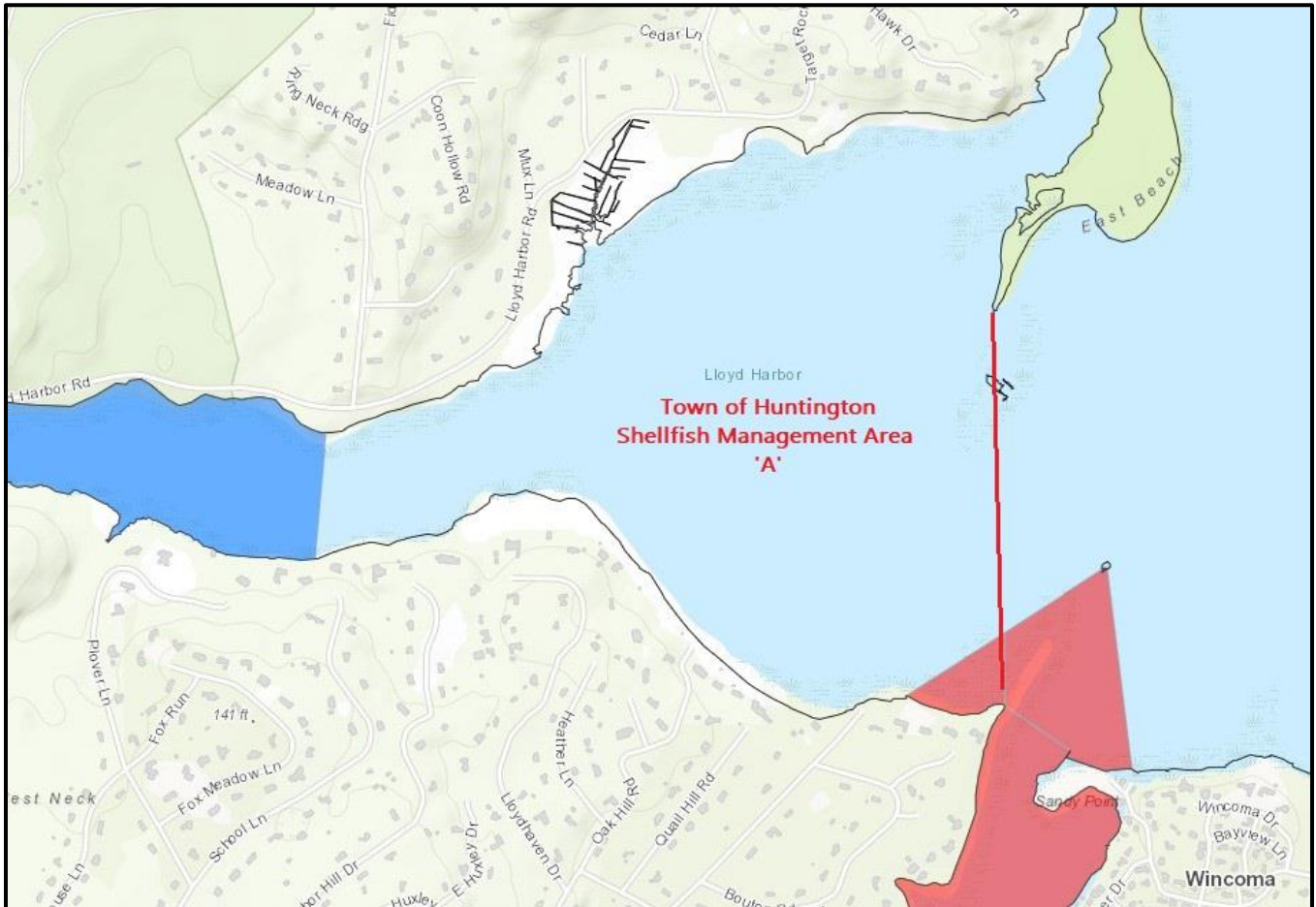
Shellfish Management Areas

Shellfish Management Areas	Location	Pg.
'A'	Lloyd Harbor	2
'B'	Duck Island Harbor	3
'C'	Centerport Harbor	4
'D'	Asharoken Beach	5
'E'	Duck Island Harbor	6



Town of Huntington Shellfish Management Area 'A' -

Effective May 20th, 2014, the Town of Huntington has designated Lloyd Harbor a “**Shellfish Management Area**”, for the express purpose of prohibiting sail dredging for the taking of oysters at that location. The Lloyd Harbor “**Shellfish Management Area**” includes all Town lands underwater west of a line beginning at the southernmost tip of the “Lloyd Harbor Lighthouse Point” and extending in a south - south-easterly direction to a point of land located 300 feet northeast of the terminus of “Lighthouse Point Drive” in the Village of Lloyd Harbor.



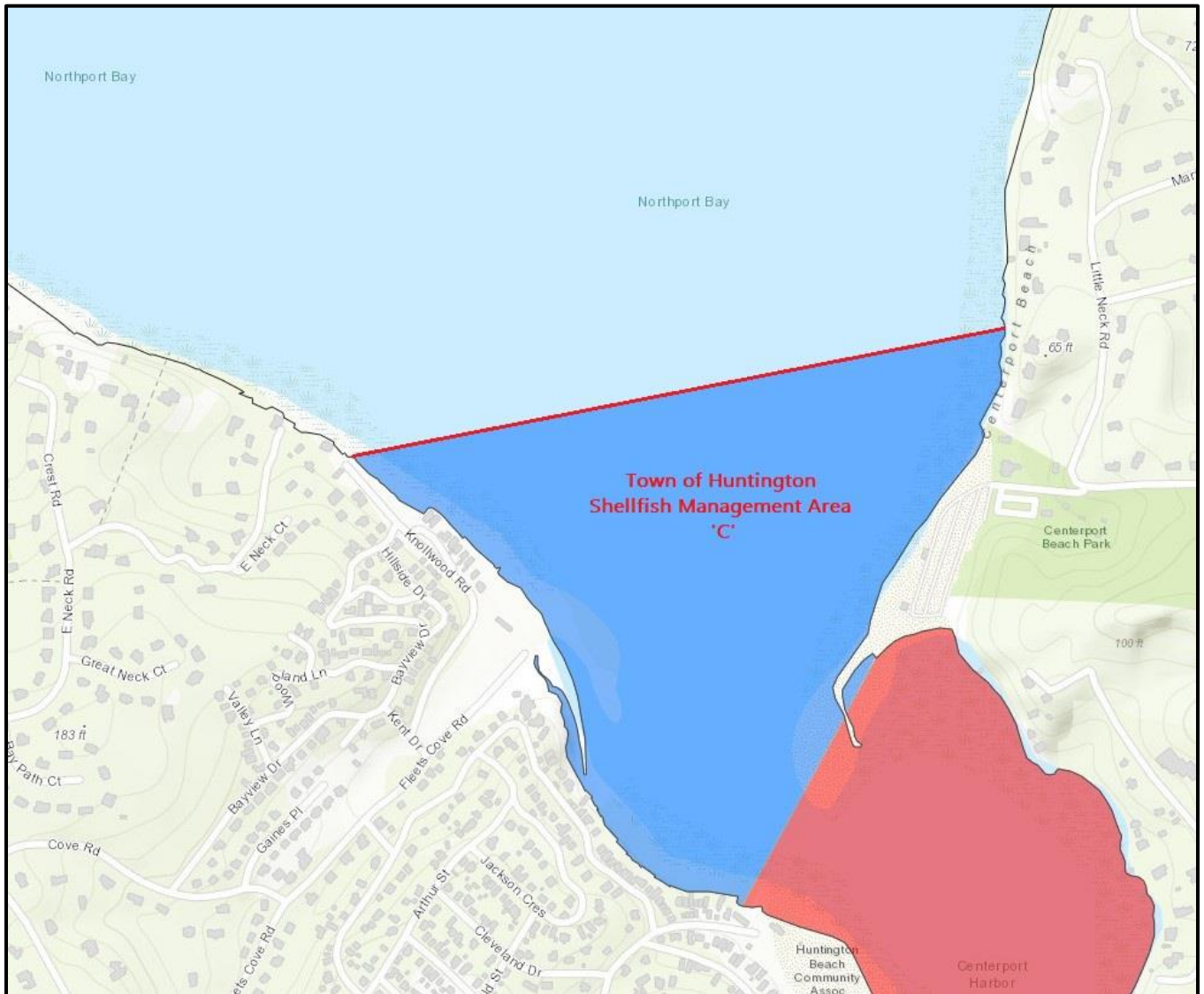
Town of Huntington Shellfish Management Area 'B' -

Effective May 20th, 2014, the Town of Huntington has designated Duck Island Harbor a “**Shellfish Management Area**”, for the express purpose of prohibiting sail dredging for the taking of oysters at that location. The Duck Island Harbor “**Shellfish Management Area**” includes all Town lands underwater north of the geographic line connecting the most eastern point of “Clamshell Point” to the most westward point of “Duck Island”.



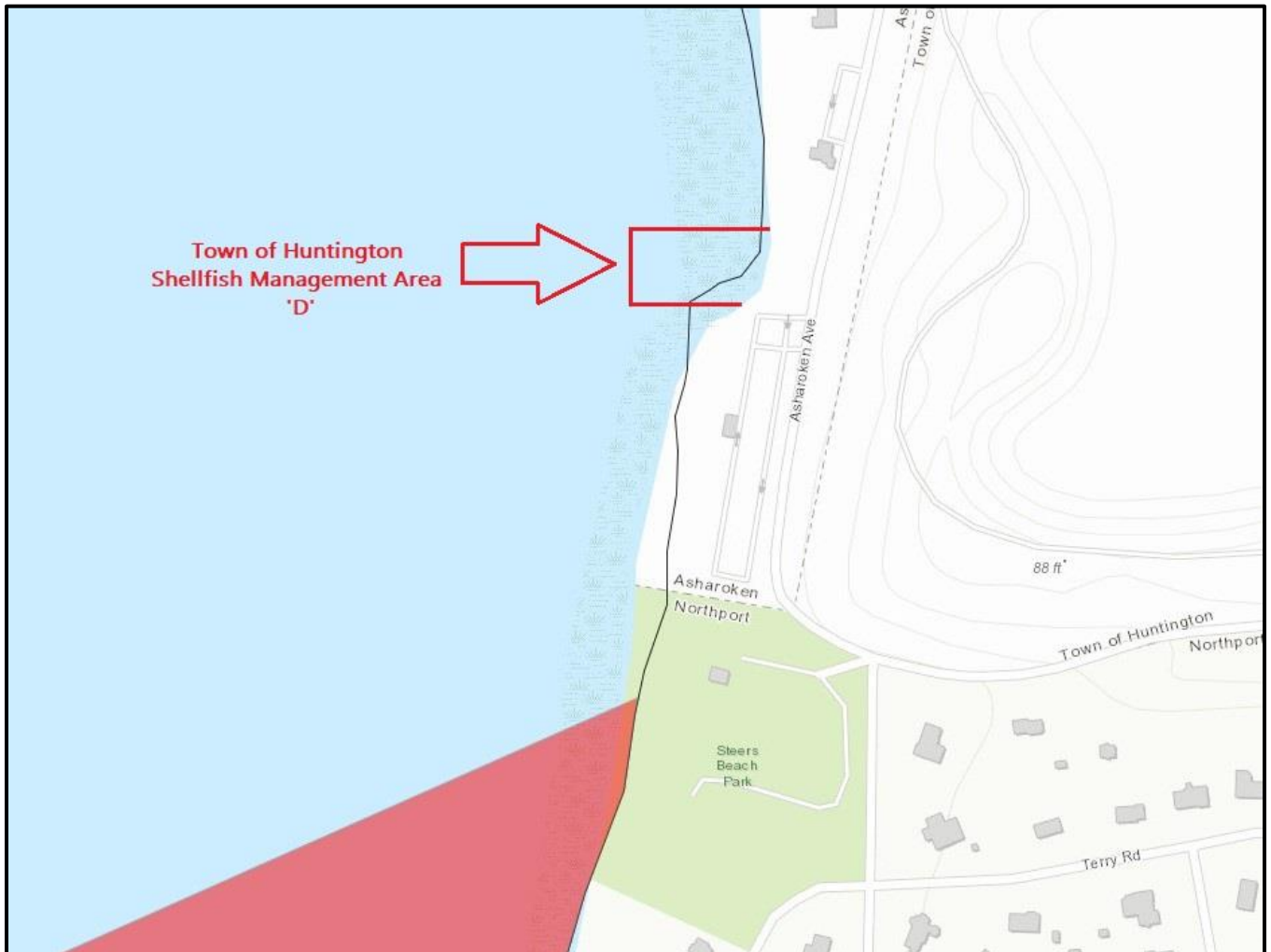
Town of Huntington Shellfish Management Area 'C' -

Effective October 12th, 1995, the Town of Huntington has designated that all that area of Centerport Harbor, including tributaries lying southerly of a line extending easterly from the southernmost end of the white painted garage with red-colored shingled roof (located near the western shoreline of Centerport Harbor on the property at 76 Knollwood Road, local names and local landmarks) to the gazebo with sailboat weather vane (located on the hillside near the eastern shoreline of Centerport Harbor on the property at 247 Little Neck Road, local names and local landmarks) be designated "**Winter Grounds**" and that within this designated area the taking of shellfish is permitted from December 1st thru April 30th on an annual basis, thereby mandating the area be seasonally closed from May 1st thru November 30th annually.



Town of Huntington Shellfish Management Area 'D' -

Effective August 17th, 1993, the Town Board of Huntington designated an eastern portion of Northport Bay, more particularly as follows a “**Shellfish Management Area**” for shellfish stocking and limited to **personal/recreational harvesting only** (for a valid personal permit holder using recreational harvesting gear between Memorial Day through Labor Day each year) where: “All town lands underwater located in the easternmost section of Northport Bay from a line extending westerly from a management area sign located north of the Town of Huntington Asharoken Beach Pavilion to a management area buoy approximately 150 feet seaward from mean low water, then approximately 200 feet north to a management area buoy, then easterly to a management area sign located on shore adjacent to the boundary between Asharoken Village and the Asharoken Town Beach”.



Town of Huntington Shellfish Management Area 'E' -

Effective July 13th, 1993, the Town Board of Huntington designated the northeastern portion of Duck Island Harbor, as described more particularly as follows, to be a **"Shellfish Management Area" closed** to harvesting for an unlimited time for the conservation and protection of shellfish resources located therein: "All town lands underwater located in northeastern Duck Island Harbor lying easterly of a line which extends northerly from the three story house located at the northwestern-most terminus of Duck Island Lane to the one story green bungalow with blue trim located on the south side of Asharoken Avenue".

