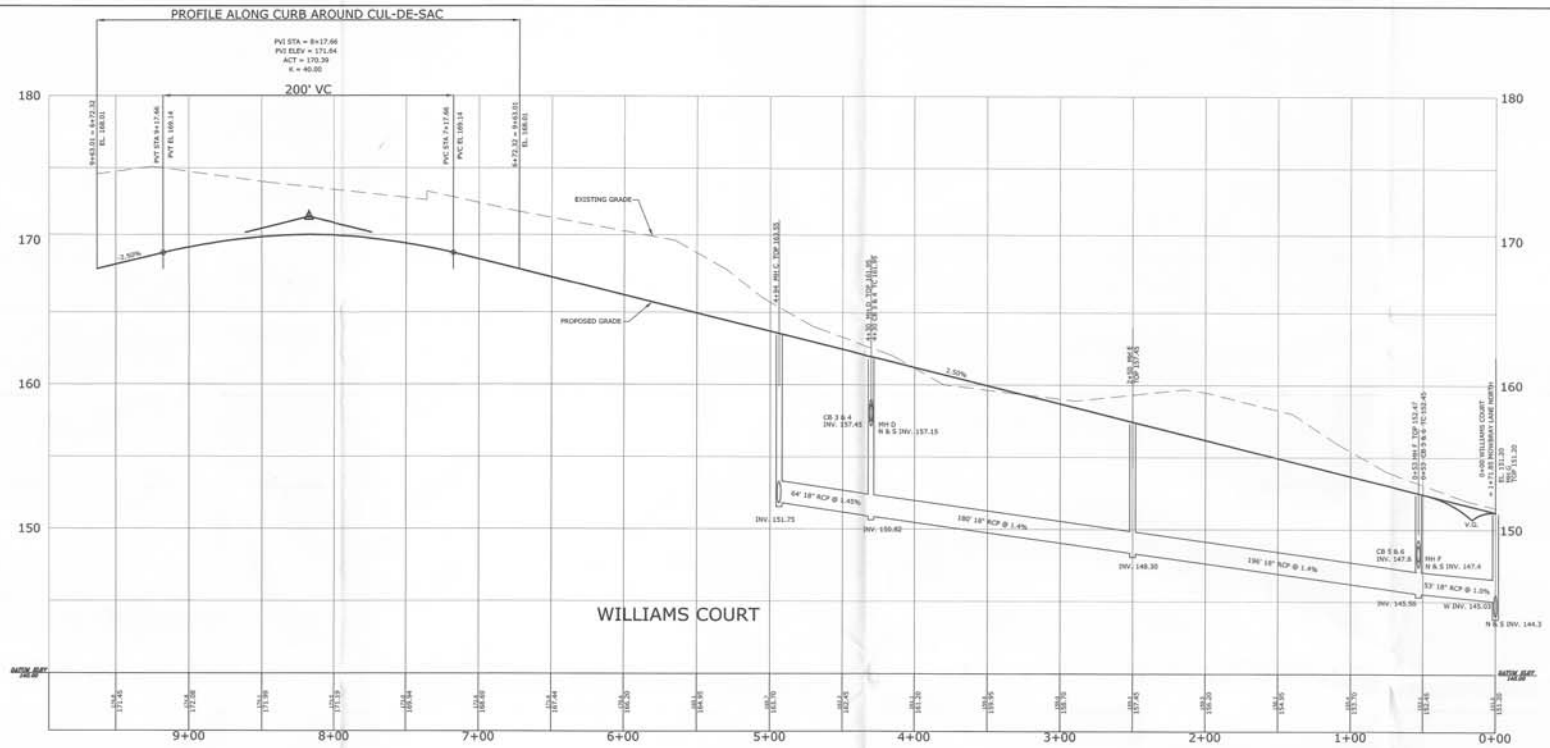


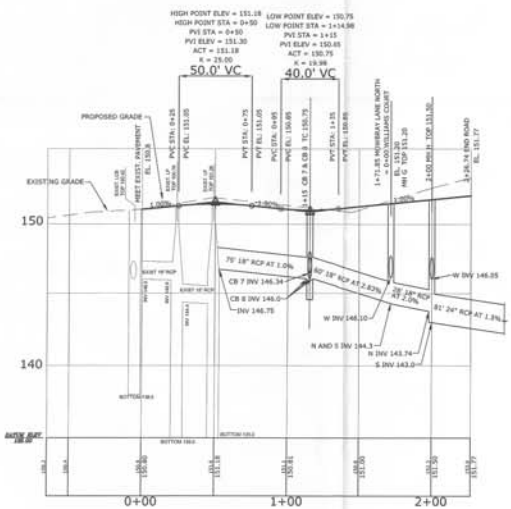


MOWBRAY LANE NORTH

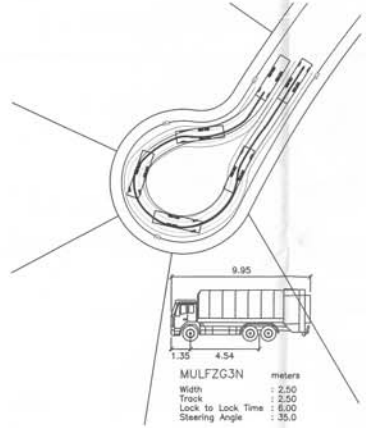


GARBAGE TRUCK TURNING DETAIL
SCALE:1" = 40'

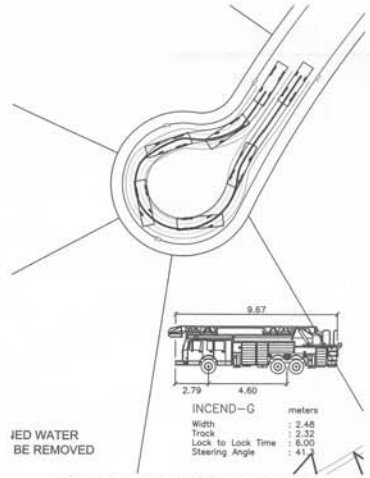


FIRE TRUCK TURNING DETAIL
SCALE:1" = 40'

PRELIMINARY MAP
PROFILES

# DeForest Williams Estates

RESUBDIVISION OF LOT 1 ON THE MAP OF "WILLIAMS PLAT"
FILED: JULY 18, 1988 AS MAP No. 8572
LOT 7 ON THE MAP OF WAWAPEK FARMS SECTION 6
FILED: SEPT. 5, 1978 AS MAP No. 6718
LOCATED AT

## COLD SPRING HARBOR

TOWN OF HUNTINGTON, SUFFOLK COUNTY, NEW YORK
SCTM DISTRICT 0400 SECTION 016 BLOCK 02 LOT 13.4 & 13.5
SCTM DISTRICT 0400 SECTION 016 BLOCK 08 LOT 8
SCALE:1" VERT = 4'
1" HORZ = 40'

0' 50' 100' 200'

| NO. | DATE | DESCRIPTION | BY |
|---|---|---|---|
| 8 | 09-15-11 | REVISED LIMIT OF CLEARING DURING CONSTRUCTION LINE | GEO |
| 7 | 03-23-11 | ADD 6' EMERGENCY ACCESS BUFFER EASEMENT | GEO |
| 6 | 03-02-11 | REVISED IN RESPONSE TO TOWN COMMENTS OF 01-21-2011 | GEO |
| 5 | 9-23-10 | REVISED IN RESPONSE TO TOWN COMMENTS OF 8-19-10 | GEO |
| 4 | 5-13-10 | REVISE HYDRANT LOCATIONS | BG |
| 3 | --- | REVISED IN RESPONSE TO TOWN COMMENTS OF 12-13-09 | GEO |
| 2 | 3-12-09 | REVISED PROFILE | SAM |
| 1 | 03-20-09 | REVISED PER TOWN COMMENTS, LETTER DATED 3-4-09 | GEO |

OWNER
ESTATE OF PRISCILLA DEFOREST WILLIAMS AND DOUG WILLIAMS
P.O. BOX 242
COLD SPRING HARBOR, NY, 11724

APPLICANT
ESTATE OF PRISCILLA DEFOREST WILLIAMS AND DOUG WILLIAMS
P.O. BOX 242
COLD SPRING HARBOR, NY, 11724

RECEIVED
SEP 1 8 2011


NELSON & POPE
ENGINEERS • DESIGNERS • SURVEYORS
572 WALT WHITMAN ROAD
MELVILLE, N.Y. 11747-2188
(631) 427-5665 FAX (631) 673-4163


| | |
|---|---|
| FILE NO. 400-16-2 | JOB NO. 95018 |
| DATE: JANUARY 2009 | SHEET 2 OF 2 |